

Bedford Stuyvesant
Ocean Hill
Weeksville
Brownsville
Wingate
Rugby
Remsen Village



Legend

-  1/4 Mile
-  City Council Districts
-  City, State, and Federal Parkland
-  Playgrounds
-  Schoolyards-to-Playgrounds
-  Community Gardens
-  Swimming Pools
-  Recreation Centers
-  Public Plazas
-  Privately Owned Public Spaces (POPS)

(S) New York State park
(F) National Park Service park
*Home to an active volunteer group

Parkland

- | | | | |
|--|---------------------------------------|---|--|
| 1 Lincoln Terrace/
Arthur S. Somers Park* | 7 P.O. Reinaldo Salgado
Playground | 15 Fish Playground | 22 Saratoga Square Urban
Renewal Area, Site 164 |
| 2 Betsy Head Park | 8 Dr. Green Playground | 16 Howard Playground | 23 Amboy Neighborhood
Center |
| 3 Eastern Parkway | 9 Ocean Hill Playground | 17 Carver Playground | 24 Citizens For A Better
Community |
| 4 Saratoga Park* | 10 Brevoort Playground | 18 Carter G. Woodson
Children's Park | 25 Weeksville Playground |
| 5 South Pacific Playground* | 11 Van Dyke Playground | 19 Kennedy King Playground | 26 Marcus Garvey Tenant's
Assoc. Garden |
| 6 Hamilton Metz Field | 12 Marion Hopkinson Plgd | 20 Howard Pool | |
| | 13 Chester Playground | 21 Eastern Parkway
Extension | |
| | 14 Saratoga Ballfields | | |

2015 District Statistics

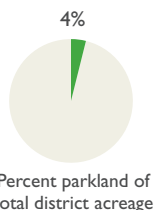
BROOKLYN
CITY COUNCIL
DISTRICT

41



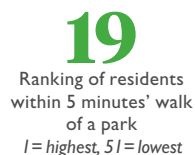
PARKS ACREAGE

	CD41	CITYWIDE ¹
Total District Land (acres)	1,794	266,690
City, State & Federal Parkland ² (acres)	66	50,499
Percent Parkland	4%	19%
Parks & Playgrounds ³ (acres)	65	23,635
Percent Parks & Playgrounds	4%	9%



POPULATION & PARK ACCESS

	CD41	CITYWIDE
Resident Population	149,787	8,128,980
Parks & Playground acres per 1,000 residents	0.4	2.9
Residents within 5 minutes' walk of a park	59%	61%
Residents under 18	27%	22%
Park & Playground acres per 1,000 children	1.6	13.3
Residents over 65	11%	12%
Park & Playground acres per 1,000 seniors	4	23.3



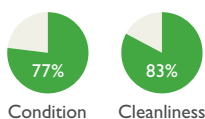
PARK AMENITIES

	CD41	CITYWIDE
Community Gardens	26	11
Recreation Centers	1	1
Playgrounds	48	34
Swimming Pools	3	2




PARKS INSPECTION PROGRAM RATINGS, FISCAL YEAR 2014

	CD41	CITYWIDE
Parks "Acceptable" for Condition	77%	86%
Parks "Acceptable" for Cleanliness	83%	91%



PARK FUNDING, FISCAL YEAR 2010-2014

	CD41	CITYWIDE
Completed Projects (millions)	\$3.9	\$26.1
Funding per Park & Playground acre (millions)	\$0.06	\$0.14



CIVIC ENGAGEMENT

	CD41	CITYWIDE
Registered Voters	84%	73%
Park-related 311 calls per 1,000 residents	5.5	6.8
Park Volunteer Groups	3	10



SOCIOECONOMICS

	CD41	CITYWIDE
Median Household Income	\$21,784	\$51,270
Population in Poverty	29%	19%
Children Receiving Public Assistance	42%	33%



RESOURCES FOR YOUR COMMUNITY

CITY COUNCIL MEMBER

Darlene Mealy
mealy@council.nyc.gov
718-953-3097

BROOKLYN COMMUNITY BOARD 3
718-622-6601

BROOKLYN COMMUNITY BOARD 8
718-467-5574

BROOKLYN COMMUNITY BOARD 9
718-778-9279

BROOKLYN COMMUNITY BOARD 16
718-385-0323

BROOKLYN COMMUNITY BOARD 17
718-467-3536

CITY OF NEW YORK
311 or www.nyc.gov

STATE & FEDERAL REPRESENTATIVES
www.elections.state.ny.us

PARTNERSHIPS FOR PARKS
www.cityparksfoundation.org/partnerships-for-parks

PARTICIPATORY BUDGETING IN NYC
council.nyc.gov/pb

NEW YORKERS FOR PARKS

www.ny4p.org | 212-838-9410
The Arthur Ross Center for Parks and Open Spaces
55 Broad Street, 23rd Floor, New York, NY 10004

For over 100 years, New Yorkers for Parks has built, protected and promoted parks and open spaces in New York City. Today, NY4P is the citywide independent organization championing quality parks and open spaces for all New Yorkers in all neighborhoods.

Data Sources

All data is from 2014 unless noted. *Parks Acreage*: NYC Department of Parks and Recreation (DPR), NYC Department of City Planning (DCP), National Park Service (NPS), New York State Office of Parks, Recreation, and Historic Preservation (OPRHP). *Population & Park Access*: American Community Survey (ACS) 2007-2011, Infoshare.org, DPR, DCP. *Park Amenities*: DPR, GrowNYC. *PIP Ratings*: DPR. *Park Funding*: DPR, FY 2010-2014. *Civic Engagement*: NYC Board of Elections 2011, NYC Department of Information Technology and Telecommunications (DOITT), and Partnerships for Parks. *Socioeconomics*: ACS 2007-2011, Infoshare.org.

Map Data

All data is from 2014: DPR, DOT, DCP, ESRI, GrowNYC, NPS, OPRHP.

Project Staff

Lucy Robson, Research & Planning Analyst
Haley Cox, Research & Planning Intern
Special Thanks to Alyson Beha

Copyright 2015. New Yorkers for Parks. All rights reserved.

www.ny4p.org

¹Value for the city as a whole; when italicized, average for all City Council Districts. ²Parklands are all city land under the jurisdiction of the New York City Department of Parks and Recreation, the New York State Office of Parks, Recreation and Historic Preservation, and the National Park Service. ³Parks & Playground excludes unvisitable properties, such as greenstreets, triangles, parking lots, undeveloped land, and highway properties.