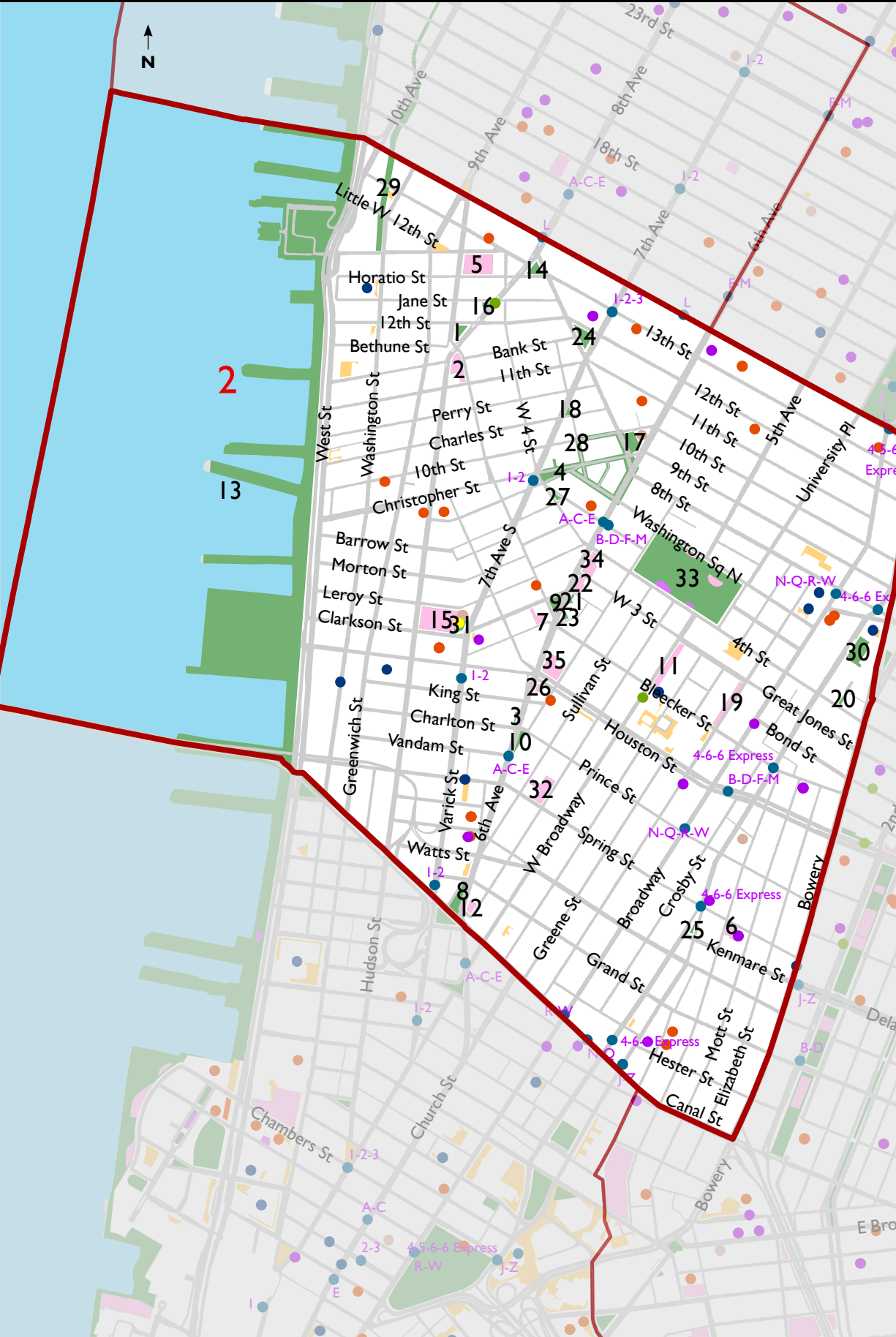
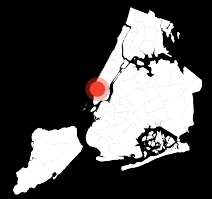




2021 Open Space Profiles

MANHATTAN
COMMUNITY DISTRICT

2



Legend

1/4 Mile

- Community Districts
- Subway Stations
- City, State, and Federal Parkland
- Playgrounds
- Schoolyards to Playgrounds
- Public Plazas
- Swimming Pools
- Dog Runs
- Community Gardens
- Recreation Centers
- POPS
- K-12 Schools
- Public Libraries
- Hospitals & Clinics
- 20 Highest COVID-19 Mortality Zip Codes

Parkland

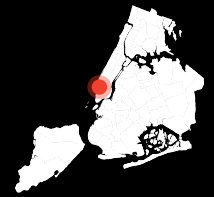
- 1 Abingdon Square
- 2 Bleecker Playground
- 3 Charlton Plaza
- 4 Christopher Park
- 5 Corporal John A. Seravalli Playground
- 6 DeSalvio Playground
- 7 Downing Street Playground
- 8 Duarte Square
- 9 Father Demo Square
- 10 Father Fagan Park
- 11 Fiorello La Guardia Park
- 12 Grand Canal Court
- 13 Hudson River State Park
- 14 Jackson Square
- 15 James J Walker Park
- 16 Jane Street Garden
- 17 Jefferson Market Garden
- 18 McCarthy Square
- 19 Mercer Playground
- 20 Merchant's House Museum
- 21 Minetta Green
- 22 Minetta Playground
- 23 Minetta Triangle
- 24 NYC AIDS Memorial Park at St. Vincent's Triangle
- 25 Petrosino Square
- 26 Playground of the Americas
- 27 Sheridan Square Viewing Garden
- 28 Hudson River Park
- 29 The High Line
- 30 The Public Theater
- 31 Tony Dapolito Recreation Center
- 32 Vesuvio Playground
- 33 Washington Square Park
- 34 West 4th Street Courts
- 35 William F. Passannante Ballfield



2021 Open Space Profiles

MANHATTAN
COMMUNITY DISTRICT

2



PARKLAND

	CD2	NYC
Total District Land (acres)	1,173	228,892
City, State, & Federal Parkland (acres)	157	53,371
Percent Parkland	13%	23%
City Parks in District (acres)	18	15,435
Percent City Parks in District	2%	7%

ACCESS

City Parks in District per 1,000 residents (acres)	0.2	1.8
Residents within a 5 minute walk of a park	86%	66%
City Parks in District per 1,000 children (acres)	2.2	8.7
City Parks in District per 1,000 seniors (acres)	1.2	13.0

AMENITIES & INFRASTRUCTURE

Community Gardens	2	9
Recreation Centers	1	1
Playgrounds	15	16
Swimming Pools	4	2
Dog Runs	2	1
Sprayshowers	7	10
Public Schools	11	32
Parks "Acceptable" for Condition	95%	89%
Parks "Acceptable" for Cleanliness	97%	94%

STEWARDSHIP

Park-Related 311 calls per 1,000 residents	13	11
Park Volunteer Groups	13	10

13%



Percent Parkland of
Total District Area

23

Out of 59

Rank of Percent Parkland

15

Out of 59

Rank of Residents within a
5 minute walk of a park

38

Child Asthma Incidences
per 10,000

85.8

Life Expectancy (years)

46

Out of 59

Rank of Tree Canopy Cover

DEMOGRAPHICS

	CD2	NYC
Resident Population	88K	8.4M
Residents under 18	9%	21%
Residents over 65	16%	14%
Average Median Household Income	\$127K	\$66K
Population in Poverty	8%	19%
Race: American Indian or Alaska Native	0%	0%
Race: Asian	14%	14%
Race: Black	2%	24%
Race: Multiracial	3%	4%
Race: Native Hawaiian or Pacific Islander	0%	0%
Race: Other	1%	15%
Race: White	79%	43%
Ethnicity: Hispanic or Latino	6%	29%

HEALTH & ENVIRONMENT

Child Asthma Incidences per 10,000	38	223
Child Obesity Rate	5%	20%
Life Expectancy (years)	85.8	81.2
Adult Obesity Rate	4%	24%
Adult Diabetes Rate	3%	11%
Hospitals and Clinics	14	19
Air Pollution (micrograms per m ³)	9.5	8
Tree Canopy Cover	14%	22%

Methodology and data sources available at www.ny4p.org/research

RESOURCES

NEW YORK CITY COMMUNITY BOARDS: www1.nyc.gov/site/cau/community-boards/community-boards.page

NEW YORK CITY COUNCIL: council.nyc.gov

NEW YORK CITY PARKS: nycgovparks.org

PARTNERSHIPS FOR PARKS: partnershipsforparks.org

NEW YORKERS FOR PARKS' RESEARCH IS SUPPORTED BY:



Booth Ferris
Foundation

The Cowles
Charitable Trust



New Yorkers for Parks is committed to raising the voices of parks advocates and showing why public investment is critical to our parks and open spaces. As the only independent parks advocacy organization in New York City, NY4P elevates parks and open space issues citywide through advocacy, research and community outreach.

www.ny4p.org

NEW YORKERS FOR PARKS

☎ 212-838-9410
✉ ny4p@ny4p.org
🐦 @NY4P
📘 New Yorkers for Parks
📷 @ny4p

PROJECT STAFF

Lucy Robson
Caitlyn Linehan
Yining Lei
Jamala Wallace
GRAPHIC DESIGN
Michael Bierman