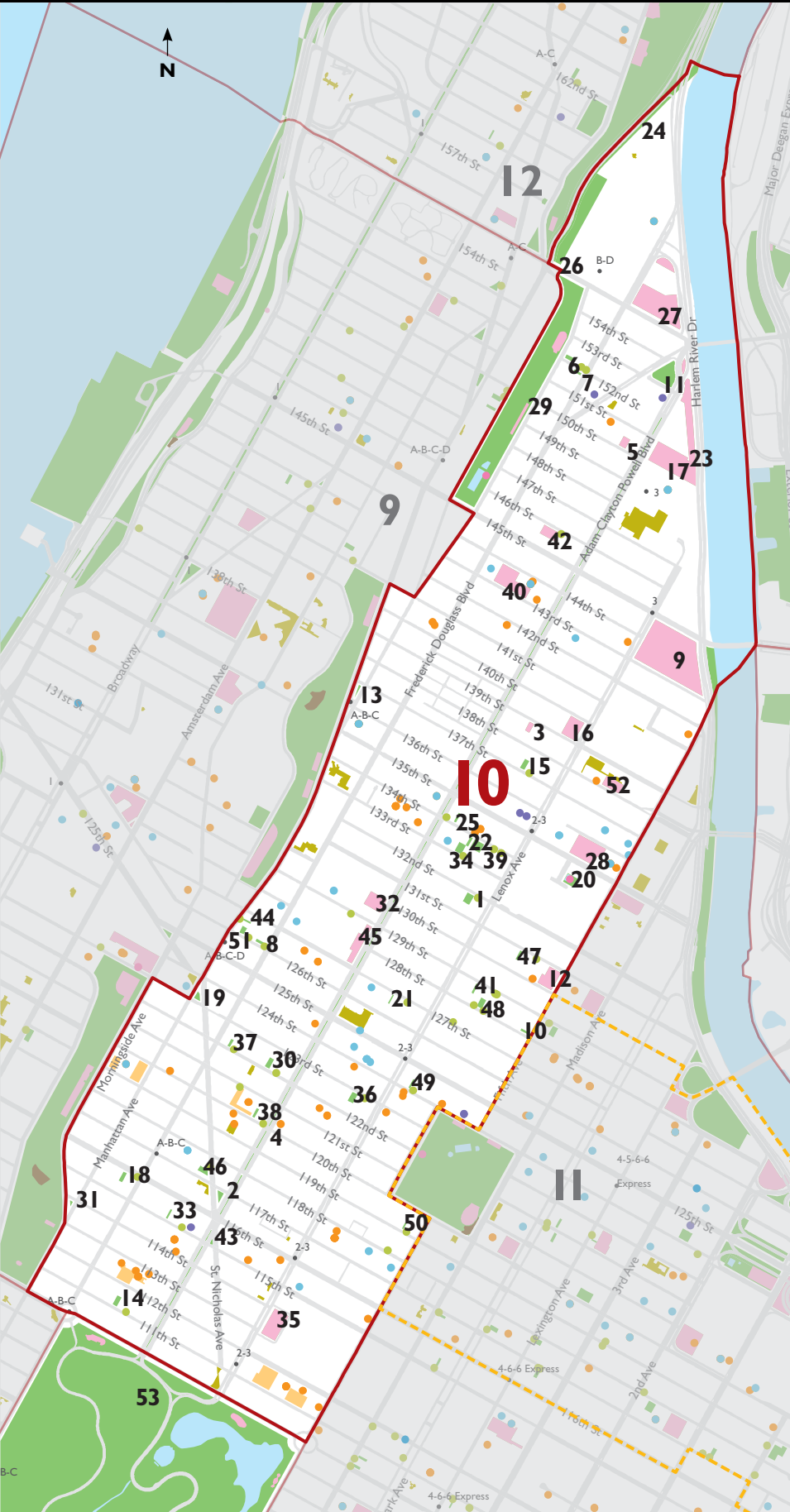
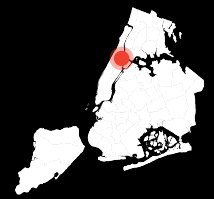




2021 Open Space Profiles

MANHATTAN
COMMUNITY DISTRICT

10



Legend

1/4 Mile

- Community Districts
- Subway Stations
- City, State, and Federal Parkland
- Playgrounds
- Schoolyards to Playgrounds
- Public Plazas
- Swimming Pools
- Dog Runs
- Community Gardens
- Recreation Centers
- POPS
- K-12 Schools
- Public Libraries
- Hospitals & Clinics
- 20 Highest COVID-19 Mortality Zip Codes

Parkland

- 1 132 Street Block Association Park
- 2 A Philip Randolph Square
- 3 Abyssinian Tot Lot
- 4 Adam Clayton Powell Jr. Malls
- 5 Bill Bojangles Robinson Playground
- 6 Bradhurst Ave Garden
- 7 Bradhurst Gardens Association
- 8 CEP Community Garden
- 9 Col. Young Playground
- 10 Collyer Brothers Park
- 11 Colonel Charles Young Triangle
- 12 Courtney Callender Playground
- 13 Dorrance Brooks Square
- 14 Electric Ladybug Garden
- 15 Elizabeth Langley Memorial Garden
- 16 Fred Samuel Playground
- 17 Frederick Johnson Playground
- 18 Garden of Love
- 19 Hancock Park
- 20 Hansborough Recreation Center
- 21 Harlem Grown 127th Street Learning Annex
- 22 Harlem Grown 134th Street Green House
- 23 Harlem Lane Playground
- 24 Harlem River Park
- 25 Harlem Valley Garden
- 26 Highbridge Park
- 27 Holcombe Rucker Park
- 28 Howard Bennett Playground
- 29 Jackie Robinson Park
- 30 Joseph Daniel Wilson Garden
- 31 Lafayette Square
- 32 Langston Hughes Playground
- 33 Luigi's Garden of Love
- 34 Margrichante Garden
- 35 Martin Luther King, Jr. Playground
- 36 New 123rd Street Block Association Garden
- 37 Our Little Green Acre Garden
- 38 P.S. 76 Garden
- 39 Parks Council Success Garden
- 40 Renaissance Playground
- 41 Rev. Linette C Williamson Memorial Park
- 42 Robert L. Clinkscales Playground and Community Garden
- 43 Samuel Marx Triangle
- 44 St. Nicholas Miracle Garden
- 45 St. Nicholas Playground South
- 46 TRUCE Garden
- 47 United Block Association Garden
- 48 Unity Gardens
- 49 W 124th Street Community Garden
- 50 Walter Miller III Memorial Garden (La Casa Frela)
- 51 William B. Washington Memorial Garden
- 52 William McCray Playground
- 53 Central Park



2021 Open Space Profiles

MANHATTAN
COMMUNITY DISTRICT

10



PARKLAND

	CD10	NYC
Total District Land (acres)	959	228,892
City, State, & Federal Parkland (acres)	119	53,371
Percent Parkland	12%	23%
City Parks in District (acres)	46	15,435
Percent City Parks in District	5%	7%

ACCESS

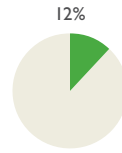
City Parks in District per 1,000 residents (acres)	0.3	1.8
Residents within a 5 minute walk of a park	93%	66%
City Parks in District per 1,000 children (acres)	1.6	8.7
City Parks in District per 1,000 seniors (acres)	3.2	13.0

AMENITIES & INFRASTRUCTURE

Community Gardens	32	9
Recreation Centers	2	1
Playgrounds	17	16
Swimming Pools	5	2
Dog Runs	0	1
Sprayshowers	12	10
Public Schools	28	32
Parks "Acceptable" for Condition	78%	89%
Parks "Acceptable" for Cleanliness	89%	94%

STEWARDSHIP

Park-Related 311 calls per 1,000 residents	7	11
Park Volunteer Groups	25	10



Percent Parkland of Total District Area

28

Out of 59

Rank of Percent Parkland

5

Out of 59

Rank of Residents within a 5 minute walk of a park

545

Child Asthma Incidences per 10,000

76.2

Life Expectancy (years)

14

Out of 59

Rank of Tree Canopy Cover

DEMOGRAPHICS

	CD10	NYC
Resident Population	136K	8.4M
Residents under 18	20%	21%
Residents over 65	10%	14%
Average Median Household Income	\$50K	\$66K
Population in Poverty	26%	19%
Race: American Indian or Alaska Native	0%	0%
Race: Asian	3%	14%
Race: Black	59%	24%
Race: Multiracial	5%	4%
Race: Native Hawaiian or Pacific Islander	0%	0%
Race: Other	12%	15%
Race: White	20%	43%
Ethnicity: Hispanic or Latino	24%	29%

HEALTH & ENVIRONMENT

Child Asthma Incidences per 10,000	545	223
Child Obesity Rate	21%	20%
Life Expectancy (years)	76.2	81.2
Adult Obesity Rate	34%	24%
Adult Diabetes Rate	12%	11%
Hospitals and Clinics	33	19
Air Pollution (micrograms per m ³)	7.9	8
Tree Canopy Cover	21%	22%

Methodology and data sources available at www.ny4p.org/research

RESOURCES

NEW YORK CITY COMMUNITY BOARDS: www1.nyc.gov/site/cau/community-boards/community-boards.page

NEW YORK CITY COUNCIL: council.nyc.gov

NEW YORK CITY PARKS: nycgovparks.org

PARTNERSHIPS FOR PARKS: partnershipsforparks.org

NEW YORKERS FOR PARKS' RESEARCH IS SUPPORTED BY:



Booth Ferris
Foundation

The Cowles
Charitable Trust



New Yorkers for Parks is committed to raising the voices of parks advocates and showing why public investment is critical to our parks and open spaces. As the only independent parks advocacy organization in New York City, NY4P elevates parks and open space issues citywide through advocacy, research and community outreach.

www.ny4p.org

NEW YORKERS FOR PARKS

☎ 212-838-9410

✉ ny4p@ny4p.org

🐦 @NY4P

📘 New Yorkers for Parks

📷 @ny4p

PROJECT STAFF

Lucy Robson

Caitlyn Linehan

Yining Lei

Jamala Wallace

GRAPHIC DESIGN

Michael Bierman