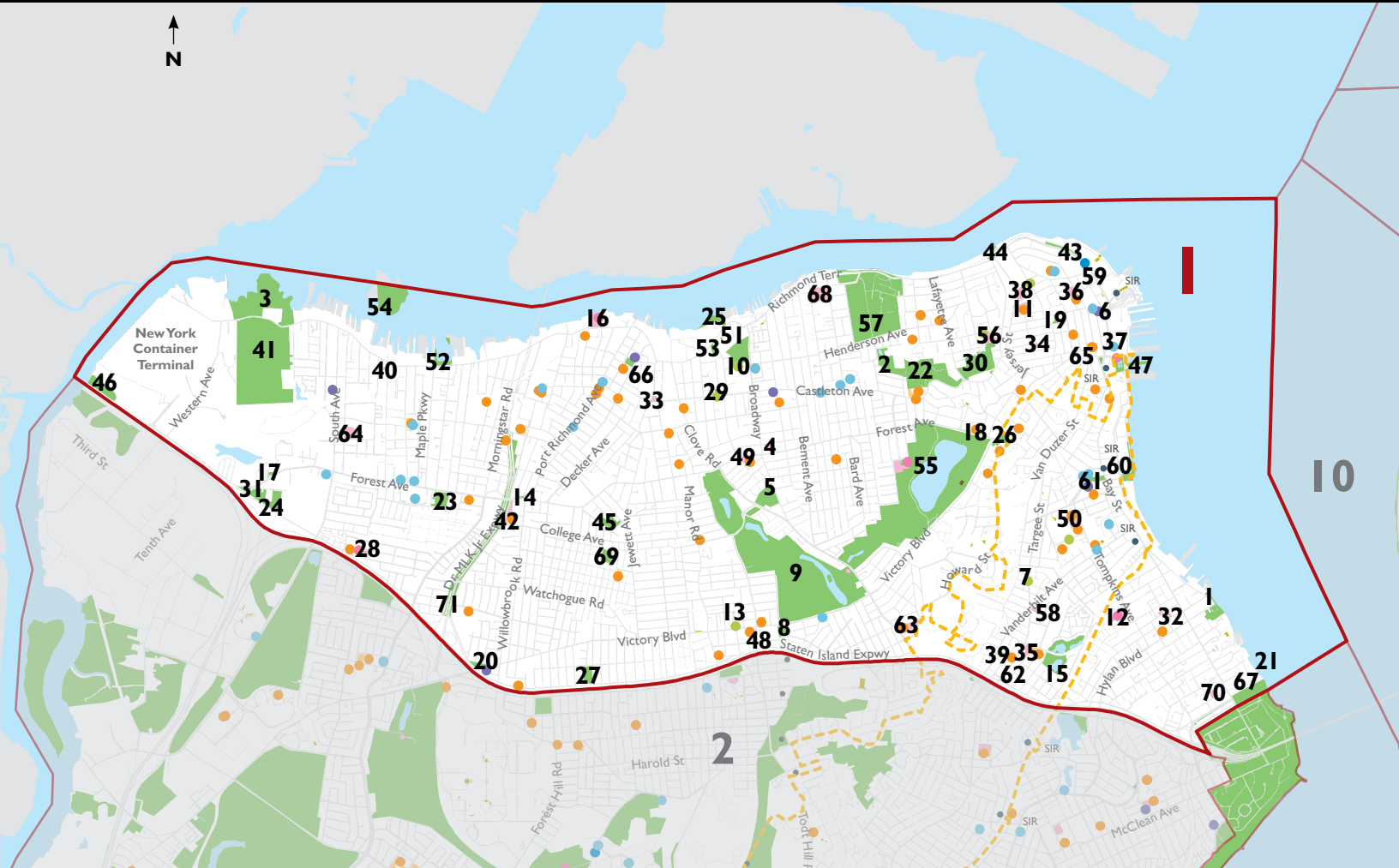
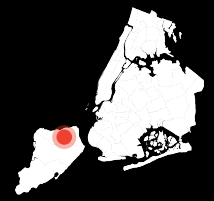




2021 Open Space Profiles

STATEN ISLAND
COMMUNITY DISTRICT

1



Legend

- 1 Mile
- Community Districts
- Subway Stations
- City, State, and Federal Parkland
- Playgrounds
- Schoolyards to Playgrounds
- Public Plazas
- Swimming Pools
- Dog Runs
- Community Gardens
- Recreation Centers
- POPS
- K-12 Schools
- Public Libraries
- Hospitals & Clinics
- 20 Highest COVID-19 Mortality Zip Codes

Parkland

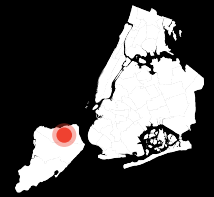
- | | | | |
|---------------------------------|-------------------------------------|--------------------------------------|--------------------------------|
| 1 Alice Austen Park | 20 Gaeta Park | 36 Lt. Lia Playground | 53 Richmond Terrace Storehouse |
| 2 Allison Pond Park | 21 Gateway National Recreation Area | 37 Lyons Pool | 54 Shooters Island |
| 3 Arlington Marsh Park | 22 Goodhue Park | 38 Mahoney Playground | 55 Silver Lake Park |
| 4 Austin J. McDonald Playground | 23 Graniteville Quarry Park | 39 Maple Woods | 56 Skyline Playground |
| 5 Barrett Park | 24 Graniteville Swamp Park | 40 Mariners Harbor Playground | 57 Snug Harbor Cultural Center |
| 6 Barrett Triangle | 25 Heritage Park | 41 Mariners Marsh Park | 58 Sobel Court Park |
| 7 Bedford Green | 26 Hero Park | 42 Markham Playground | 59 St. George Park |
| 9 Clove Lakes Park | 27 Ingram Woods | 43 North Shore Esplanade | 60 Stapleton Esplanade |
| 8 Clove's Tail | 28 Jennifer's Playground | 44 North Shore Esplanade | 61 Tappen Park |
| 10 CPL.Thompson Park | 29 Joe Holzka Community Garden | 45 Northerleigh Park | 62 Targee Street Triangle |
| 11 Davis Playground | 30 Jones Woods Park | 46 Old Place Creek Park | 63 Terrace Playground |
| 12 De Matti Park | 31 Joseph Manna Park | 47 Park | 64 The Big Park |
| 13 Dodgers Triangle | 32 Kaltenmeier Playground | 48 Park | 65 Tompkinsville Park |
| 14 Egbert Triangle | 33 Levy Playground | 49 Prall Playground | 66 Veterans Park |
| 15 Eibs Pond Park | 34 Liotti Ikefugi Playground | 50 Rev. Dr. Maggie Howard Playground | 67 Von Briesen Park |
| 16 Faber Pool and Park | 35 Lopez Playground | 51 Richmond Terrace Cemetery | 68 Walker Park |
| 17 Forest Grove | | 52 Richmond Terrace Park | 69 Westerleigh Park |
| 18 Forest Mall | | | 70 White Park |
| 19 Fort Hill Park | | | 71 Willowbrook Parkway |



2021 Open Space Profiles

STATEN ISLAND
COMMUNITY DISTRICT

1



PARKLAND

	CDI	NYC
Total District Land (acres)	11,099	228,892
City, State, & Federal Parkland (acres)	949	53,371
Percent Parkland	9%	23%
City Parks in District (acres)	508	15,435
Percent City Parks in District	5%	7%

ACCESS

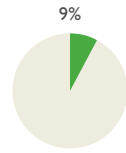
City Parks in District per 1,000 residents (acres)	3.0	1.8
Residents within a 5 minute walk of a park	43%	66%
City Parks in District per 1,000 children (acres)	12.8	8.7
City Parks in District per 1,000 seniors (acres)	22.6	13.0

AMENITIES & INFRASTRUCTURE

Community Gardens	7	9
Recreation Centers	5	1
Playgrounds	24	16
Swimming Pools	8	2
Dog Runs	1	1
Sprayshowers	12	10
Public Schools	28	32
Parks "Acceptable" for Condition	89%	89%
Parks "Acceptable" for Cleanliness	98%	94%

STEWARDSHIP

Park-Related 311 calls per 1,000 residents	19	11
Park Volunteer Groups	24	10



Percent Parkland of Total District Area

34
Out of 59

Rank of Percent Parkland

55
Out of 59

Rank of Residents within a 5 minute walk of a park

157

Child Asthma Incidences per 10,000

79

Life Expectancy (years)

6

Out of 59

Rank of Tree Canopy Cover

DEMOGRAPHICS

	CDI	NYC
Resident Population	172K	8.4M
Residents under 18	23%	21%
Residents over 65	13%	14%
Average Median Household Income	\$65K	\$66K
Population in Poverty	20%	19%
Race: American Indian or Alaska Native	0%	0%
Race: Asian	9%	14%
Race: Black	24%	24%
Race: Multiracial	4%	4%
Race: Native Hawaiian or Pacific Islander	0%	0%
Race: Other	7%	15%
Race: White	57%	43%
Ethnicity: Hispanic or Latino	30%	29%

HEALTH & ENVIRONMENT

Child Asthma Incidences per 10,000	157	223
Child Obesity Rate	21%	20%
Life Expectancy (years)	79	81.2
Adult Obesity Rate	24%	24%
Adult Diabetes Rate	9%	11%
Hospitals and Clinics	21	19
Air Pollution (micrograms per m ³)	7.1	8
Tree Canopy Cover	28%	22%

Methodology and data sources available at www.ny4p.org/research

RESOURCES

NEW YORK CITY COMMUNITY BOARDS: www1.nyc.gov/site/cau/community-boards/community-boards.page

NEW YORK CITY COUNCIL: council.nyc.gov

NEW YORK CITY PARKS: nycgovparks.org

PARTNERSHIPS FOR PARKS: partnershipsforparks.org

NEW YORKERS FOR PARKS' RESEARCH IS SUPPORTED BY:



Booth Ferris
Foundation

The Cowles
Charitable Trust



New Yorkers for Parks is committed to raising the voices of parks advocates and showing why public investment is critical to our parks and open spaces. As the only independent parks advocacy organization in New York City, NY4P elevates parks and open space issues citywide through advocacy, research and community outreach.

www.ny4p.org

NEW YORKERS FOR PARKS

☎ 212-838-9410

✉ ny4p@ny4p.org

🐦 @NY4P

📘 New Yorkers for Parks

📷 @ny4p

PROJECT STAFF

Lucy Robson

Caitlyn Linehan

Yining Lei

Jamala Wallace

GRAPHIC DESIGN

Michael Bierman