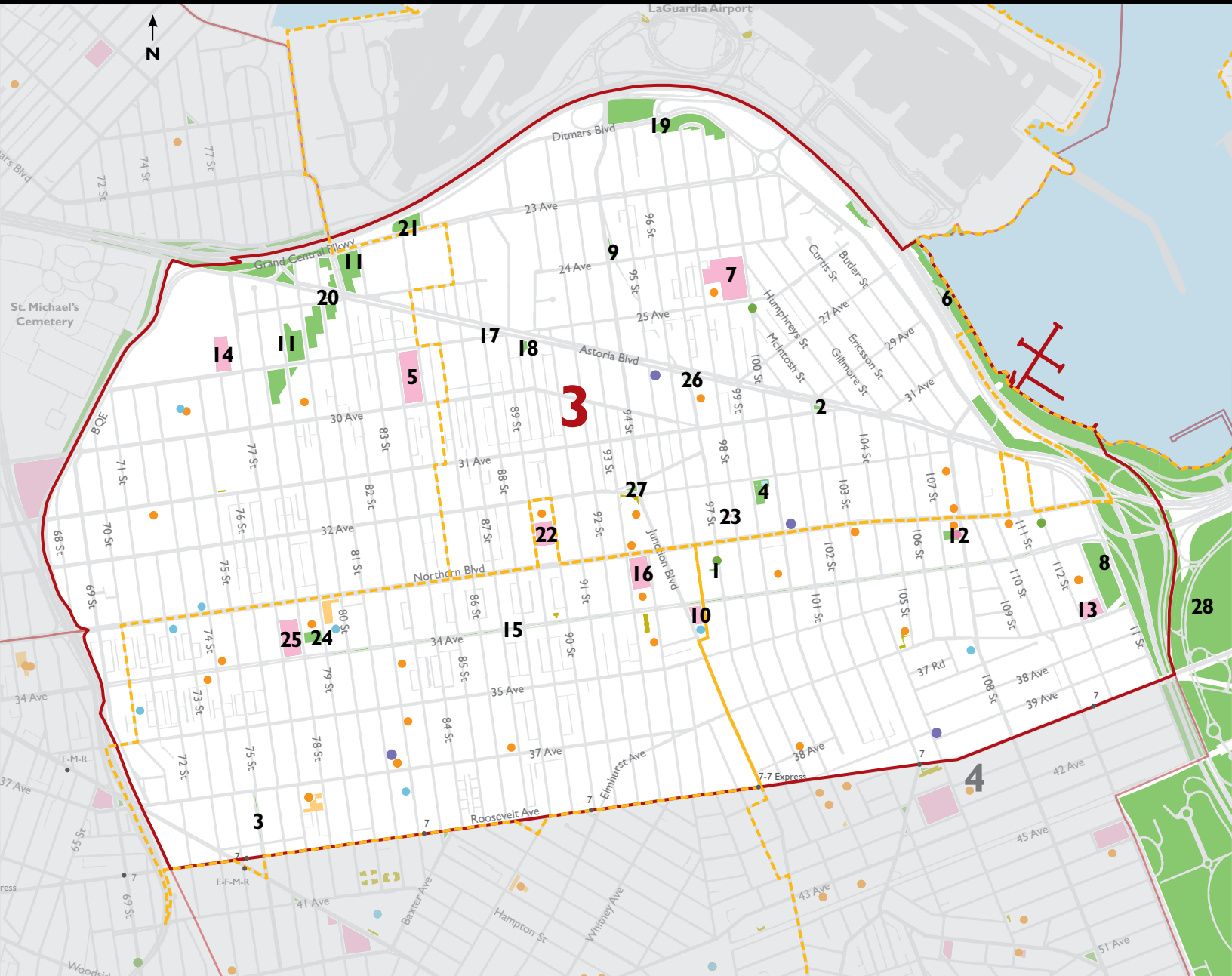
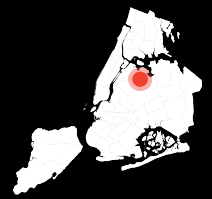




# 2021 Open Space Profiles

QUEENS  
COMMUNITY DISTRICT

# 3



## Legend

1/4 Mile

- Community Districts
- Subway Stations
- City, State, and Federal Parkland
- Playgrounds
- Schoolyards to Playgrounds
- Public Plazas

- Swimming Pools
- Dog Runs
- Community Gardens
- Recreation Centers
- POPS
- K-12 Schools
- Public Libraries
- Hospitals & Clinics
- - - 20 Highest COVID-19 Mortality Zip Codes

## Parkland

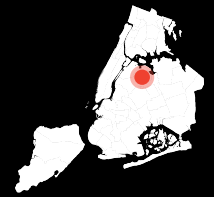
- |  |  |   |
|--|--|---|
| <ul style="list-style-type: none"> <li>1 97th Street Block Association</li> <li>2 Barclay Triangle</li> <li>3 Elmjack Mall</li> <li>4 Fisher Pool</li> <li>5 Gorman Playground</li> <li>6 Grand Central Parkway Extension</li> <li>7 Helen Marshall Playground</li> <li>8 Hinton Park</li> <li>9 Jackson Mill Green</li> </ul> | <ul style="list-style-type: none"> <li>10 Junction Playground</li> <li>11 LaGuardia Landing Lights</li> <li>12 Louis Armstrong Community Center</li> <li>13 Louis Armstrong Playground</li> <li>14 Louis C. Moser Playground</li> <li>15 Mall Thirty Four XXXIV</li> <li>16 Northern Playground</li> <li>17 One Room Schoolhouse Park</li> </ul> | <ul style="list-style-type: none"> <li>18 O'Sullivan Plaza</li> <li>19 Overlook Park</li> <li>20 Park</li> <li>21 Planeview Park</li> <li>22 Playground Ninety</li> <li>23 Private William Gray Playground</li> <li>24 Rory Staunton Field</li> <li>25 Travers Park</li> <li>26 Trolley Car Triangle</li> <li>27 Veterans Plaza</li> <li>28 Flushing Meadows Corona Park</li> </ul> |
|--|--|---|



# 2021 Open Space Profiles

QUEENS  
COMMUNITY DISTRICT

# 3

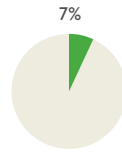


PARKLAND	CD3	NYC
Total District Land (acres)	1,917	228,892
City, State, & Federal Parkland (acres)	152	53,371
Percent Parkland	7%	23%
City Parks in District (acres)	66	15,435
Percent City Parks in District	3%	7%

ACCESS	CD3	NYC
City Parks in District per 1,000 residents (acres)	0.4	1.8
Residents within a 5 minute walk of a park	52%	66%
City Parks in District per 1,000 children (acres)	1.9	8.7
City Parks in District per 1,000 seniors (acres)	3.1	13.0

AMENITIES & INFRASTRUCTURE	CD3	NYC
Community Gardens	3	9
Recreation Centers	1	1
Playgrounds	9	16
Swimming Pools	2	2
Dog Runs	0	1
Sprayshowers	7	10
Public Schools	22	32
Parks "Acceptable" for Condition	95%	89%
Parks "Acceptable" for Cleanliness	98%	94%

STEWARDSHIP	CD3	NYC
Park-Related 311 calls per 1,000 residents	11	11
Park Volunteer Groups	10	10



Percent Parkland of Total District Area

**37**  
Out of 59

Rank of Percent Parkland

**48**  
Out of 59

Rank of Residents within a 5 minute walk of a park

**162**

Child Asthma Incidences per 10,000

**84.7**

Life Expectancy (years)

**30**  
Out of 59

Rank of Tree Canopy Cover

DEMOGRAPHICS	CD3	NYC
Resident Population	159K	8.4M
Residents under 18	22%	21%
Residents over 65	13%	14%
Average Median Household Income	\$57K	\$66K
Population in Poverty	15%	19%
Race: American Indian or Alaska Native	0%	0%
Race: Asian	18%	14%
Race: Black	7%	24%
Race: Multiracial	3%	4%
Race: Native Hawaiian or Pacific Islander	0%	0%
Race: Other	29%	15%
Race: White	43%	43%
Ethnicity: Hispanic or Latino	65%	29%

HEALTH & ENVIRONMENT	CD3	NYC
Child Asthma Incidences per 10,000	162	223
Child Obesity Rate	26%	20%
Life Expectancy (years)	84.7	81.2
Adult Obesity Rate	20%	24%
Adult Diabetes Rate	13%	11%
Hospitals and Clinics	10	19
Air Pollution (micrograms per m <sup>3</sup> )	7.3	8
Tree Canopy Cover	18%	22%

Methodology and data sources available at [www.ny4p.org/research](http://www.ny4p.org/research)

## RESOURCES

**NEW YORK CITY COMMUNITY BOARDS:** [www1.nyc.gov/site/cau/community-boards/community-boards.page](http://www1.nyc.gov/site/cau/community-boards/community-boards.page)

**NEW YORK CITY COUNCIL:** [council.nyc.gov](http://council.nyc.gov)

**NEW YORK CITY PARKS:** [nycgovparks.org](http://nycgovparks.org)

**PARTNERSHIPS FOR PARKS:** [partnershipsforparks.org](http://partnershipsforparks.org)

NEW YORKERS FOR PARKS' RESEARCH IS SUPPORTED BY:



Booth Ferris  
Foundation

The Cowles  
Charitable Trust



New Yorkers for Parks is committed to raising the voices of parks advocates and showing why public investment is critical to our parks and open spaces. As the only independent parks advocacy organization in New York City, NY4P elevates parks and open space issues citywide through advocacy, research and community outreach.

[www.ny4p.org](http://www.ny4p.org)

## NEW YORKERS FOR PARKS

- ☎ 212-838-9410
- ✉ [ny4p@ny4p.org](mailto:ny4p@ny4p.org)
- 🐦 @NY4P
- 📘 New Yorkers for Parks
- 📷 @ny4p

## PROJECT STAFF

- Lucy Robson
  - Caitlyn Linehan
  - Yining Lei
  - Jamala Wallace
- GRAPHIC DESIGN**  
Michael Bierman