NEW YORKERS FOR PARKS

2021 Open Space Profiles

QUEENS COMMUNITY DISTRICT

11

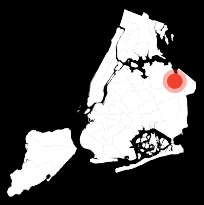

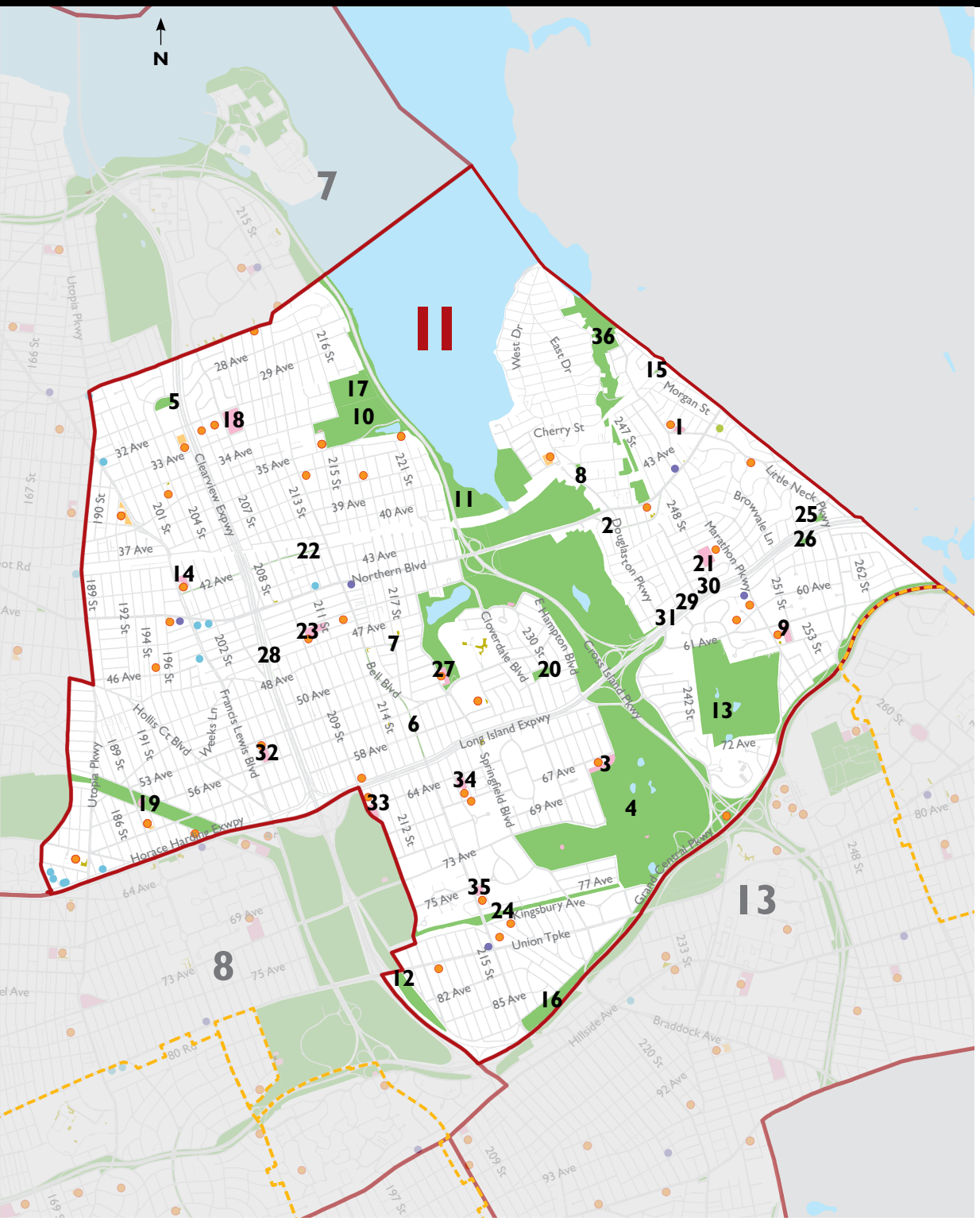

Parkland

1 Admiral Playground
2 Alameda Malls
3 Alley Park
4 Alley Pond Park
5 Bayside Fields
6 Bell Malls
7 Captain Dermody Triangle
8 Catharine Turner Richardson Park
9 Challenge Playground
10 Crocheron Park
11 Cross Island Parkway
12 Cunningham Park
13 Douglaston Park Golf Course
14 Francis Lewis Playground
15 Glenwood Landing
16 Grand Central Parkway
16 Grand Central Parkway
17 John Golden Park
18 Kennedy Playground
19 Kissena Corridor Park
20 Linnaeus Park
21 Louis Pasteur Park
22 Mall Forty Two XLII
23 Marie Curie Playground
24 Motor Parkway
25 Nassau Mall
26 Nassau Mall South
27 Oakland Gardens
28 Park
29 Park
30 Park
31 Park
32 Saul Weprin Playground
33 Seven Gables Playground
34 Tall Oak Playground
35 Telephone Playground
36 Udall's Park Preserve

Legend

1/2 Mile
Community Districts
Subway Stations

City, State, and Federal Parkland
Playgrounds
Schoolyards to Playgrounds
Public Plazas

Swimming Pools
Dog Runs
Community Gardens
Recreation Centers
POPS

K-12 Schools
Public Libraries
Hospitals & Clinics
20 Highest COVID-19 Mortality Zip Codes

NEW YORKERS FOR PARKS

2021 Open Space Profiles

QUEENS COMMUNITY DISTRICT 11

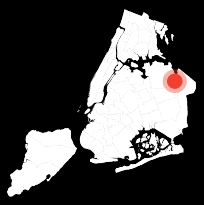

PARKLAND	CD11	NYC
Total District Land (acres)	6,547	228,892
City, State, & Federal Parkland (acres)	1,054	53,371
Percent Parkland	16%	23%
City Parks in District (acres)	863	15,435
Percent City Parks in District	13%	7%
ACCESS		
City Parks in District per 1,000 residents (acres)	7.2	1.8
Residents within a 5 minute walk of a park	45%	66%
City Parks in District per 1,000 children (acres)	39.3	8.7
City Parks in District per 1,000 seniors (acres)	35.1	13.0
AMENITIES & INFRASTRUCTURE		
Community Gardens	1	9
Recreation Centers	0	1
Playgrounds	17	16
Swimming Pools	1	2
Dog Runs	0	1
Sprayshowers	17	10
Public Schools	31	32
Parks "Acceptable" for Condition	90%	89%
Parks "Acceptable" for Cleanliness	97%	94%
STEWARDSHIP		
Park-Related 311 calls per 1,000 residents	27	11
Park Volunteer Groups	11	10

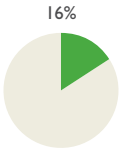

Percent Parkland of Total District Area

18
Out of 59
Rank of Percent Parkland

52
Out of 59
Rank of Residents within a 5 minute walk of a park

38
Child Asthma Incidences per 10,000

84.7
Life Expectancy (years)

2
Out of 59
Rank of Tree Canopy Cover

DEMOGRAPHICS	CD11	NYC
Resident Population	120K	8.4M
Residents under 18	18%	21%
Residents over 65	21%	14%
Average Median Household Income	$86K	$66K
Population in Poverty	8%	19%
Race: American Indian or Alaska Native	0%	0%
Race: Asian	46%	14%
Race: Black	2%	24%
Race: Multiracial	2%	4%
Race: Native Hawaiian or Pacific Islander	0%	0%
Race: Other	4%	15%
Race: White	46%	43%
Ethnicity: Hispanic or Latino	11%	29%
HEALTH & ENVIRONMENT		
Child Asthma Incidences per 10,000	38	223
Child Obesity Rate	11%	20%
Life Expectancy (years)	84.7	81.2
Adult Obesity Rate	20%	24%
Adult Diabetes Rate	7%	11%
Hospitals and Clinics	11	19
Air Pollution (micrograms per m^3)	6.9	8
Tree Canopy Cover	32%	22%

Methodology and data sources available at www.ny4p.org/research

RESOURCES

NEW YORK CITY COMMUNITY BOARDS: www1.nyc.gov/site/cau/community-boards/community-boards.page

NEW YORK CITY COUNCIL: council.nyc.gov

NEW YORK CITY PARKS: nycgovparks.org

PARTNERSHIPS FOR PARKS: partnershipsforparks.org

NEW YORKERS FOR PARKS' RESEARCH IS SUPPORTED BY:

Altman Foundation · conEdison · Greenacre Foundation · Booth Ferris Foundation · The Cowles Charitable Trust · J.M. Kaplan Fund

New Yorkers for Parks is committed to raising the voices of parks advocates and showing why public investment is critical to our parks and open spaces. As the only independent parks advocacy organization in New York City, NY4P elevates parks and open space issues citywide through advocacy, research and community outreach.

www.ny4p.org

NEW YORKERS FOR PARKS
212-838-9410
ny4p@ny4p.org
@NY4P
New Yorkers for Parks
@ny4p

PROJECT STAFF
Lucy Robson
Caitlyn Linehan
Yining Lei
Jamala Wallace

GRAPHIC DESIGN
Michael Bierman