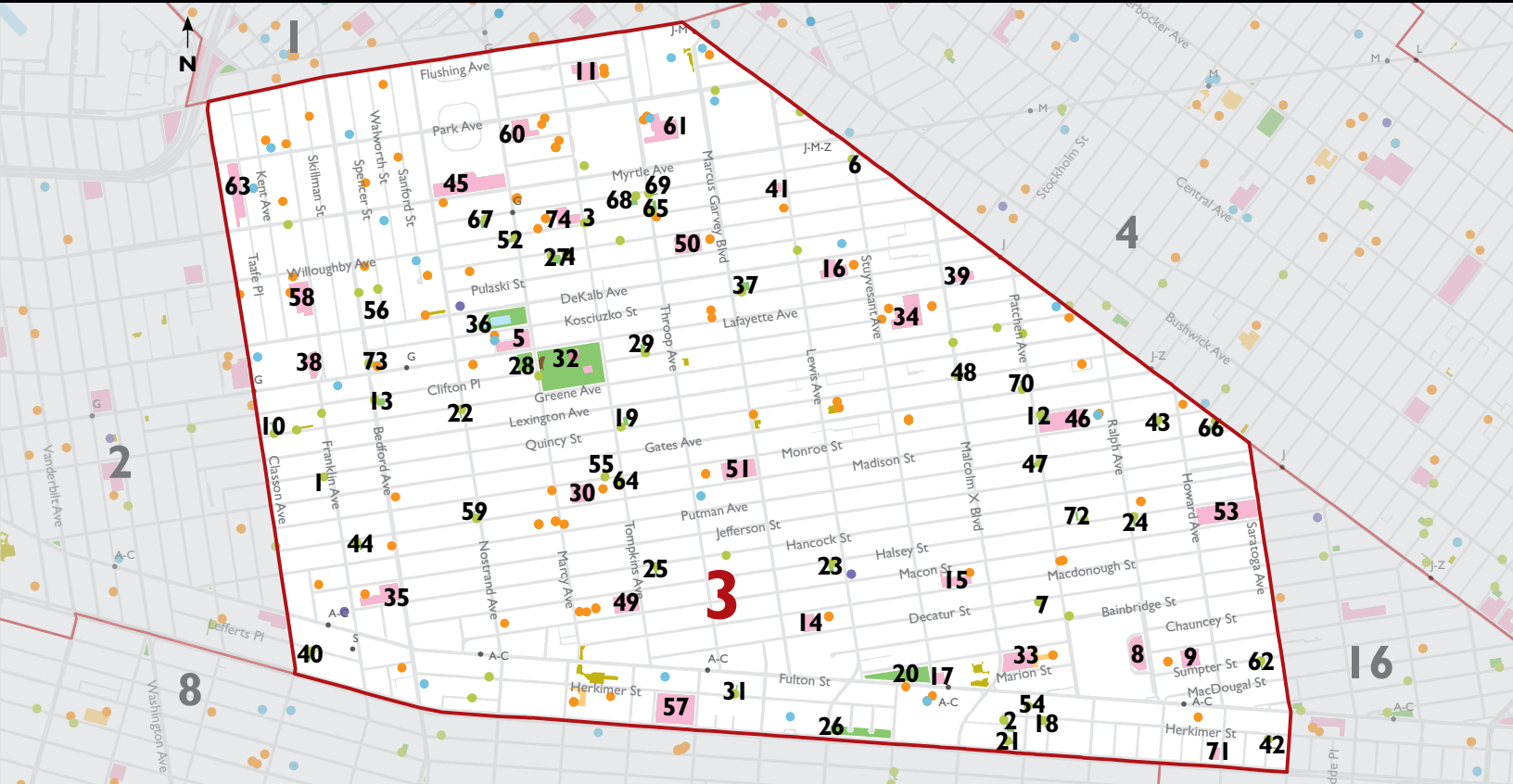
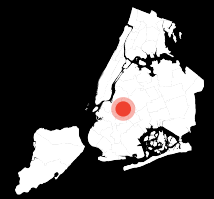




2021 Open Space Profiles

BROOKLYN
COMMUNITY DISTRICT

3



Legend

- 1/4 Mile
- Community Districts
 - Subway Stations
 - City, State, and Federal Parkland
 - Playgrounds
 - Schoolyards to Playgrounds
 - Public Plazas
 - Swimming Pools
 - Dog Runs
 - Community Gardens
 - Recreation Centers
 - POPS
 - K-12 Schools
 - Public Libraries
 - Hospitals & Clinics
 - 20 Highest COVID-19 Mortality Zip Codes

Parkland

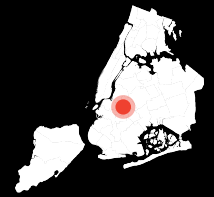
- | | | | |
|---|---|--|---|
| <ul style="list-style-type: none"> 1 100 Quincy Street Community Garden 2 A Better Community Garden 3 All People's Church of the Apostolic Faith Community Garden 4 American Heart 5 Baneker Playground 6 Beattie Square 7 Bed-Stuy Farm 8 Brevoort Playground 9 Carver Playground 10 Cedar Tree Garden 11 Charlie's Place 12 Citizens For A Better Community 13 Clifton Pl Memorial Park and Garden 14 Decatur Playground 15 El Shabazz Playground 16 Eleanor Roosevelt Playground 17 Elizabeth Stroud Playground 18 F.A.R.R. Community Garden | <ul style="list-style-type: none"> 19 First Quincy Street Block Association 20 Fulton Park 21 Garden of Plenty 22 Greene Av United Neighbors Association 23 Halsey Garden 24 Halsey Ralph & Howard Community Garden 25 Hancock T and T 26 Harmony Park 27 Hart to Hart 28 Hattie Carthan Community Garden 29 Hattie Carthan Herban Farm 30 Hattie Carthan Playground 31 Her-King Alagantic Block Association Garden 32 Herbert Von King Park 33 Jackie Robinson Park Playground 34 Jesse Owens Playground 35 John Hancock Playground 36 Kosciuszko Pool | <ul style="list-style-type: none"> 37 Kosciuszko Street Garden 38 Lafayette Gardens Playground 39 Lafayette Playground 40 Lefferts Pl Block Association 41 Lewis Playground 42 Louis Pl Friends 43 Madison Community Greenthumb 44 Madison Street Block Association 45 Marcy Playground 46 P.O. Reinaldo Salgado Playground 47 Patchen Community Square Garden 48 Patrick Van Doren Pocket Park 49 Potomac Playground 50 Pulaski Playground 51 Raymond Bush Playground 52 Red Gate Garden 53 Saratoga Park 54 Seasons of Vision 55 Shiloh Garden 56 Spencer Street Block Association | <ul style="list-style-type: none"> 57 St. Andrew's Playground 58 Star Spangled Playground 59 Stars of Hope 60 Stockton Playground 61 Sumner Playground 62 Sumpter Community Garden 63 Taaffe Playground 64 The Feeding Tree 65 Tranquility Farm (Willoughby Avenue Garden) 66 Umoja Garden 67 Vernon Cases Community Garden 68 Vernon Tandt Block Association 69 Vernon/Throop Avenue Block Association 70 Victory Garden's Group 71 Weeksville Playground 72 Welcome Home Garden 73 Whole Neighborhood Garden 74 Willoughby Playground |
|---|---|--|---|



2021 Open Space Profiles

BROOKLYN
COMMUNITY DISTRICT

3



PARKLAND	CD3	NYC
Total District Land (acres)	1,824	228,892
City, State, & Federal Parkland (acres)	60	53,371
Percent Parkland	3%	23%
City Parks in District (acres)	60	15,435
Percent City Parks in District	3%	7%

ACCESS

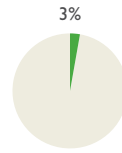
City Parks in District per 1,000 residents (acres)	0.4	1.8
Residents within a 5 minute walk of a park	89%	66%
City Parks in District per 1,000 children (acres)	1.6	8.7
City Parks in District per 1,000 seniors (acres)	3.5	13.0

AMENITIES & INFRASTRUCTURE

Community Gardens	59	9
Recreation Centers	1	1
Playgrounds	30	16
Swimming Pools	3	2
Dog Runs	1	1
Sprayshowers	16	10
Public Schools	44	32
Parks "Acceptable" for Condition	81%	89%
Parks "Acceptable" for Cleanliness	92%	94%

STEWARDSHIP

Park-Related 311 calls per 1,000 residents	10	11
Park Volunteer Groups	9	10



Percent Parkland of Total District Area

52

Out of 59

Rank of Percent Parkland

10

Out of 59

Rank of Residents within a 5 minute walk of a park

375

Child Asthma Incidences per 10,000

76.8

Life Expectancy (years)

12

Out of 59

Rank of Tree Canopy Cover

DEMOGRAPHICS

	CD3	NYC
Resident Population	166K	8.4M
Residents under 18	23%	21%
Residents over 65	10%	14%
Average Median Household Income	\$51K	\$66K
Population in Poverty	26%	19%
Race: American Indian or Alaska Native	0%	0%
Race: Asian	4%	14%
Race: Black	58%	24%
Race: Multiracial	4%	4%
Race: Native Hawaiian or Pacific Islander	0%	0%
Race: Other	8%	15%
Race: White	26%	43%
Ethnicity: Hispanic or Latino	19%	29%

HEALTH & ENVIRONMENT

Child Asthma Incidences per 10,000	375	223
Child Obesity Rate	22%	20%
Life Expectancy (years)	76.8	81.2
Adult Obesity Rate	29%	24%
Adult Diabetes Rate	13%	11%
Hospitals and Clinics	21	19
Air Pollution (micrograms per m ³)	8.1	8
Tree Canopy Cover	22%	22%

Methodology and data sources available at www.ny4p.org/research

RESOURCES

NEW YORK CITY COMMUNITY BOARDS: www1.nyc.gov/site/cau/community-boards/community-boards.page

NEW YORK CITY COUNCIL: council.nyc.gov

NEW YORK CITY PARKS: nycgovparks.org

PARTNERSHIPS FOR PARKS: partnershipsforparks.org

NEW YORKERS FOR PARKS' RESEARCH IS SUPPORTED BY:



Booth Ferris
Foundation

The Cowles
Charitable Trust



New Yorkers for Parks is committed to raising the voices of parks advocates and showing why public investment is critical to our parks and open spaces. As the only independent parks advocacy organization in New York City, NY4P elevates parks and open space issues citywide through advocacy, research and community outreach.

www.ny4p.org

NEW YORKERS FOR PARKS

☎ 212-838-9410
✉ ny4p@ny4p.org
🐦 @NY4P
📘 New Yorkers for Parks
📷 @ny4p

PROJECT STAFF

Lucy Robson
Caitlyn Linehan
Yining Lei
Jamala Wallace
GRAPHIC DESIGN
Michael Bierman