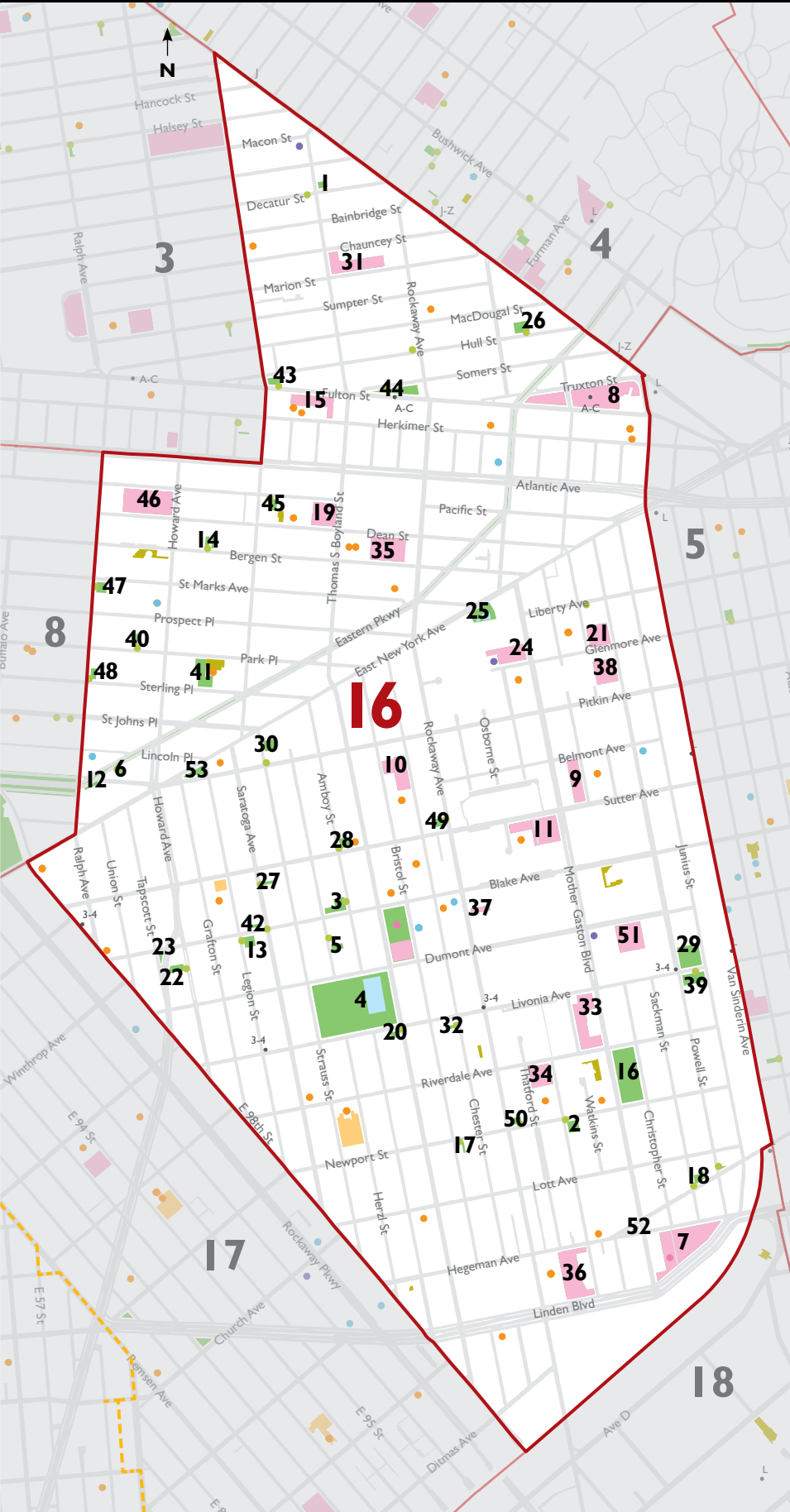
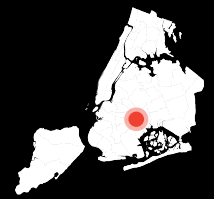




2021 Open Space Profiles

BROOKLYN
COMMUNITY DISTRICT

16



Legend

- 1/4 Mile
- Community Districts
- Subway Stations
- City, State, and Federal Parkland
- Playgrounds
- Schoolyards to Playgrounds
- Public Plazas
- Swimming Pools
- Dog Runs
- Community Gardens
- Recreation Centers
- POPS
- K-12 Schools
- Public Libraries
- Hospitals & Clinics
- 20 Highest COVID-19 Mortality Zip Codes

Parkland

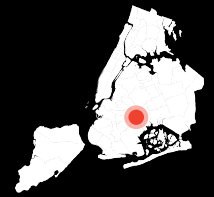
- 1 700 Decatur Street Block Association
- 2 Abib Newborn Garden
- 3 Amboy Neighborhood Center
- 4 Betsy Head Park
- 5 Brownsville Community Farm
- 6 Brownsville Green
- 7 Brownsville Playground
- 8 Callahan-Kelly Playground
- 9 Carter G. Woodson Children's Park
- 10 Chester Playground
- 11 Dr. Green Playground
- 12 Eastern Parkway Extension
- 13 Fantasy Garden
- 14 Farmers Garden
- 15 Fish Playground
- 16 Floyd Patterson Ballfields
- 17 Gethsemane Garden
- 18 Green Valley Garden
- 19 Hilltop Playground
- 20 Hoparkinson R&L Block Association Garden
- 21 Houston Playground
- 22 Howard Avenue Block Association
- 23 Howard Malls
- 24 Howard Playground
- 25 Howard Pool
- 26 Hull Street Garden
- 27 Isabahlia Community Garden
- 28 Jes Good Rewards Children's Garden
- 29 Livonia Park
- 30 Marcus Garvey Tenant's Assoc. Garden
- 31 Marion Hopkinson Playground
- 32 MHBA Living Laboratory Community Garden
- 33 Nehemiah Park
- 34 Newport Playground
- 35 Ocean Hill Playground
- 36 Osborn Playground
- 37 P.S. 125 Playground
- 38 Powell Playground
- 39 Powell Street Livonia Garden
- 40 Preston Community Garden
- 41 Prospect Plaza Park
- 42 Saratoga Blake Garden
- 43 Saratoga Farm
- 44 Saratoga Square Urban Renewal Area, Sit
- 45 Sh'ma Yisrael
- 46 South Pacific Playground
- 47 St. Mark's Block Association
- 48 Sterling Community Group
- 49 Student Farm Project
- 50 United Community Centers Youth Farm
- 51 Van Dyke Playground
- 52 Veterans Triangle
- 53 Zion Triangle



2021 Open Space Profiles

BROOKLYN
COMMUNITY DISTRICT

16



PARKLAND

	CD16	NYC
Total District Land (acres)	1,188	228,892
City, State, & Federal Parkland (acres)	47	53,371
Percent Parkland	4%	23%
City Parks in District (acres)	48	15,435
Percent City Parks in District	4%	7%

ACCESS

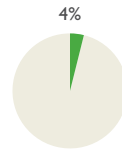
City Parks in District per 1,000 residents (acres)	0.6	1.8
Residents within a 5 minute walk of a park	91%	66%
City Parks in District per 1,000 children (acres)	2.3	8.7
City Parks in District per 1,000 seniors (acres)	4.7	13.0

AMENITIES & INFRASTRUCTURE

Community Gardens	29	9
Recreation Centers	2	1
Playgrounds	19	16
Swimming Pools	4	2
Dog Runs	0	1
Sprayshowers	13	10
Public Schools	34	32
Parks "Acceptable" for Condition	79%	89%
Parks "Acceptable" for Cleanliness	85%	94%

STEWARDSHIP

Park-Related 311 calls per 1,000 residents	7	11
Park Volunteer Groups	11	10



Percent Parkland of Total District Area

50
Out of 59

Rank of Percent Parkland

7
Out of 59

Rank of Residents within a 5 minute walk of a park

475

Child Asthma Incidences per 10,000

75.1

Life Expectancy (years)

33
Out of 59

Rank of Tree Canopy Cover

DEMOGRAPHICS

	CD16	NYC
Resident Population	85K	8.4M
Residents under 18	25%	21%
Residents over 65	12%	14%
Average Median Household Income	\$29K	\$66K
Population in Poverty	36%	19%
Race: American Indian or Alaska Native	0%	0%
Race: Asian	2%	14%
Race: Black	78%	24%
Race: Multiracial	2%	4%
Race: Native Hawaiian or Pacific Islander	0%	0%
Race: Other	10%	15%
Race: White	8%	43%
Ethnicity: Hispanic or Latino	22%	29%

HEALTH & ENVIRONMENT

Child Asthma Incidences per 10,000	475	223
Child Obesity Rate	23%	20%
Life Expectancy (years)	75.1	81.2
Adult Obesity Rate	41%	24%
Adult Diabetes Rate	13%	11%
Hospitals and Clinics	9	19
Air Pollution (micrograms per m ³)	8.0	8
Tree Canopy Cover	17%	22%

Methodology and data sources available at www.ny4p.org/research

RESOURCES

NEW YORK CITY COMMUNITY BOARDS: www1.nyc.gov/site/cau/community-boards/community-boards.page

NEW YORK CITY COUNCIL: council.nyc.gov

NEW YORK CITY PARKS: nycgovparks.org

PARTNERSHIPS FOR PARKS: partnershipsforparks.org

NEW YORKERS FOR PARKS' RESEARCH IS SUPPORTED BY:



Booth Ferris
Foundation

The Cowles
Charitable Trust



New Yorkers for Parks is committed to raising the voices of parks advocates and showing why public investment is critical to our parks and open spaces. As the only independent parks advocacy organization in New York City, NY4P elevates parks and open space issues citywide through advocacy, research and community outreach.

www.ny4p.org

NEW YORKERS FOR PARKS

☎ 212-838-9410
✉ ny4p@ny4p.org
🐦 @NY4P
📘 New Yorkers for Parks
📍 @ny4p

PROJECT STAFF

Lucy Robson
Caitlyn Linehan
Yining Lei
Jamala Wallace
GRAPHIC DESIGN
Michael Bierman