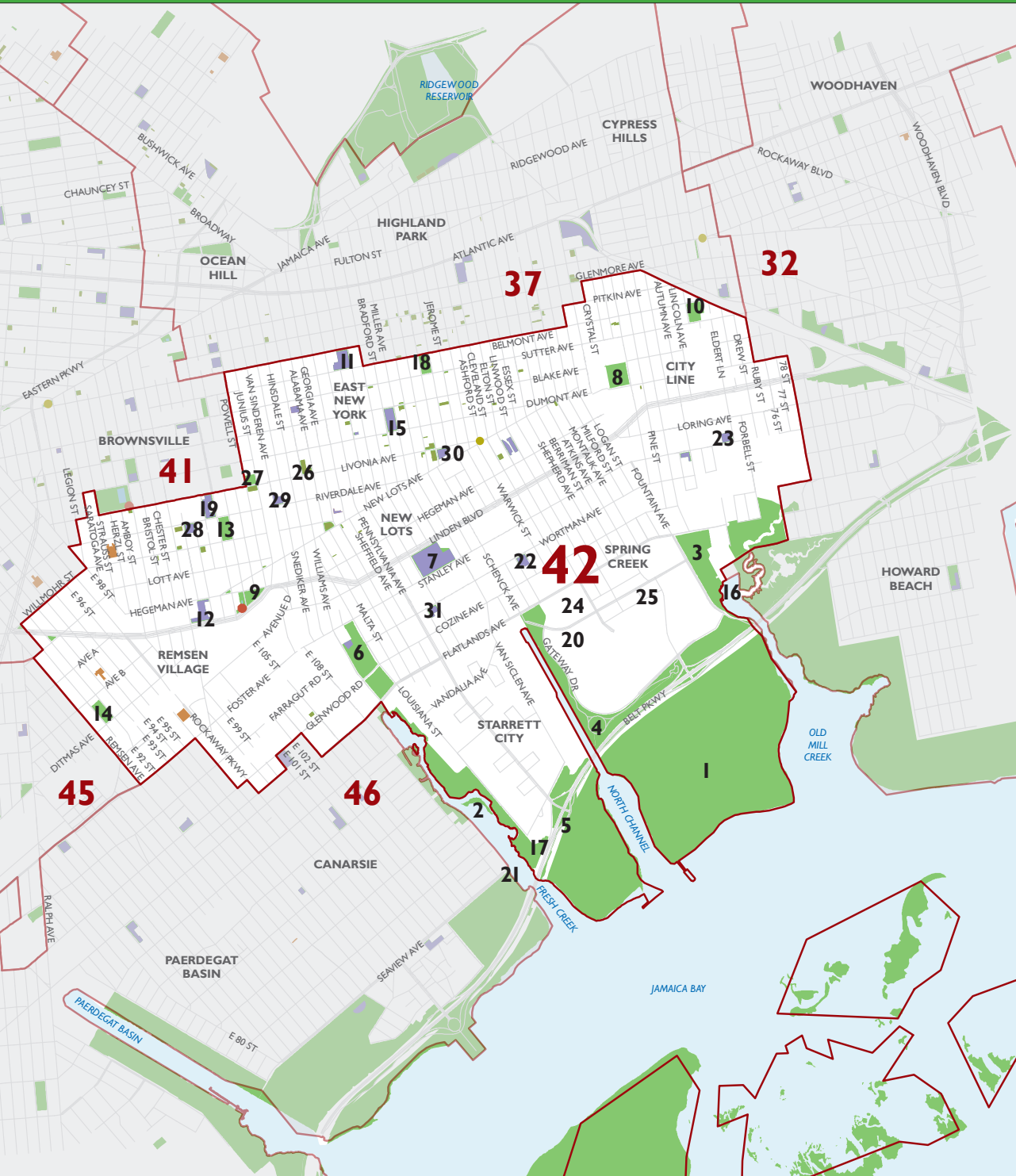


East New York
City Line
New Lots
Brownsville
Remsen Village
Spring Creek
Starrett City



Legend

1/4 Mile

City Council Districts

City, State, and Federal Parkland

Playgrounds

Schoolyards-to-Playgrounds

Community Gardens

Swimming Pools

Recreation Centers

Public Plazas

Privately Owned Public Spaces (POPS)

(S) New York State park

(F) National Park Service park

*Home to an active volunteer group

Parkland

- 1 Gateway National Recreation Area (F)
- 2 Fresh Creek Nature Preserve
- 3 Spring Creek Park
- 4 Spring Creek Park
- 5 Belt Parkway/Shore Parkway

- 6 Breukelen Ballfields
- 7 Linden Park
- 8 Cypress Hills Playground
- 9 Brownsville Playground*
- 10 Robert E. Venable Park
- 11 Grace Playground*
- 12 Osborn Playground
- 13 Floyd Patterson Ballfields
- 14 Railroad Playground

- 15 Martin Luther King Jr. Playground
- 16 Spring Creek Park Addition
- 17 Spring Creek Park
- 18 Sutter Ballfields
- 19 Nehemiah Park*
- 20 Park
- 21 Canarsie Park

- 22 Jerome Playground
- 23 Pink Playground
- 24 Park
- 25 Gateway
- 26 Success Garden
- 27 Livonia Park
- 28 Newport Playground
- 29 Lion's Pride Playground
- 30 Schenck Playground

2015 District Statistics

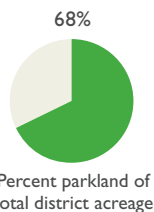
BROOKLYN
CITY COUNCIL
DISTRICT

42



PARKS ACREAGE

	CD42	CITYWIDE ¹
Total District Land (acres)	9,361	266,690
City, State & Federal Parkland ² (acres)	6,340	50,499
Percent Parkland	68%	19%
Parks & Playgrounds ³ (acres)	223	23,635
Percent Parks & Playgrounds	2%	9%



POPULATION & PARK ACCESS

	CD42	CITYWIDE
Resident Population	148,626	8,128,980
Parks & Playground acres per 1,000 residents	1.5	2.9
Residents within 5 minutes' walk of a park	55%	61%
Residents under 18	28%	22%
Park & Playground acres per 1,000 children	5.3	13.3
Residents over 65	11%	12%
Park & Playground acres per 1,000 seniors	13.5	23.3



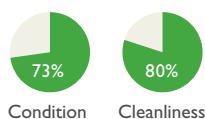
PARK AMENITIES

	CD42	CITYWIDE
Community Gardens	34	11
Recreation Centers	1	1
Playgrounds	37	34
Swimming Pools	1	2



PARKS INSPECTION PROGRAM RATINGS, FISCAL YEAR 2014

	CD42	CITYWIDE
Parks "Acceptable" for Condition	73%	86%
Parks "Acceptable" for Cleanliness	80%	91%



PARK FUNDING, FISCAL YEAR 2010-2014

	CD42	CITYWIDE
Completed Projects (millions)	\$12.5	\$26.1
Funding per Park & Playground acre (millions)	\$0.06	\$0.14



CIVIC ENGAGEMENT

	CD42	CITYWIDE
Registered Voters	88%	73%
Park-related 311 calls per 1,000 residents	5.6	6.8
Park Volunteer Groups	3	10



SOCIOECONOMICS

	CD42	CITYWIDE
Median Household Income	\$25,489	\$51,270
Population in Poverty	30%	19%
Children Receiving Public Assistance	40%	33%



RESOURCES FOR YOUR COMMUNITY

CITY COUNCIL MEMBER

Inez Barron
718-649-9495

BROOKLYN COMMUNITY BOARD 5

718-498-5711

BROOKLYN COMMUNITY BOARD 16

718-385-0323

BROOKLYN COMMUNITY BOARD 17

718-467-3536

BROOKLYN COMMUNITY BOARD 18

718-241-0422

CITY OF NEW YORK

311 or www.nyc.gov

STATE & FEDERAL REPRESENTATIVES

www.elections.state.ny.us

PARTNERSHIPS FOR PARKS

www.cityparksfoundation.org/partnerships-for-parks

PARTICIPATORY BUDGETING IN NYC

council.nyc.gov/pb

NEW YORKERS FOR PARKS

www.ny4p.org | 212-838-9410

The Arthur Ross Center for Parks and Open Spaces
55 Broad Street, 23rd Floor
New York, NY 10004

For over 100 years, New Yorkers for Parks has built, protected and promoted parks and open spaces in New York City. Today, NY4P is the citywide independent organization championing quality parks and open spaces for all New Yorkers in all neighborhoods.

Data Sources

All data is from 2014 unless noted. *Parks Acreage:* NYC Department of Parks and Recreation (DPR), NYC Department of City Planning (DCP), National Park Service (NPS), New York State Office of Parks, Recreation, and Historic Preservation (OPRHP). *Population & Park Access:* American Community Survey (ACS) 2007-2011, Infoshare.org, DPR, DCP. *Park Amenities:* DPR, GrowNYC. *PIP Ratings:* DPR. *Park Funding:* DPR, FY 2010-2014. *Civic Engagement:* NYC Board of Elections 2011, NYC Department of Information Technology and Telecommunications (DOITT), and Partnerships for Parks. *Socioeconomics:* ACS 2007-2011, Infoshare.org.

Map Data

All data is from 2014: DPR, DOT, DCP, ESRI, GrowNYC, NPS, OPRHP.

Project Staff

Lucy Robson, Research & Planning Analyst
Haley Cox, Research & Planning Intern
Special Thanks to Alyson Beha

Copyright 2015. New Yorkers for Parks. All rights reserved.

¹Value for the city as a whole; when italicized, average for all City Council Districts. ²Parklands are all city land under the jurisdiction of the New York City Department of Parks and Recreation, the New York State Office of Parks, Recreation and Historic Preservation, and the National Park Service. ³Parks & Playground excludes unvisitable properties, such as greenstreets, triangles, parking lots, undeveloped land, and highway properties.