



- City Island
- Pelham Gardens
- Pelham Parkway
- Bronxdale
- Pelham Bay
- Morris Park
- Country Club
- Eastchester Bay
- Schuylerville
- Edgewater Park
- Throgs Neck
- Silver Beach



Legend

1/4 Mile

City Council Districts

City, State, and
Federal Parkland

Playgrounds

Schoolyards-to-Playgrounds

Community Gardens

Swimming Pools

Recreation Centers

Public Plazas

Privately Owned
Public Spaces (POPS)

(S) New York State park

(F) National Park Service park

*Home to an active volunteer group

Parkland

- | | | | |
|---|---------------------------------------|---|--------------------------------|
| 1 Pelham Bay Park | 7 Palmer Inlet | 15 Allerton Playground | 23 Throgs Neck Park |
| 2 Ferry Point Park* | 8 Ambrosini Field | 16 Mazzei Playground | 24 Van Nest Park |
| 3 Hutchinson River
Parkway | 9 City Island Wetlands | 17 Samuel H. Young Park | 25 Schneider Sampson
Square |
| 4 Pelham Parkway | 10 Colucci Playground | 18 Owen F. Dolen Park | 26 Miele Park |
| 5 Locust Point Marina | 11 Castle Hill
Little League Field | 19 Pelham Bay Little League
Playground | 27 Hawkins Park |
| 6 Bicentennial Veterans
Memorial Park* | 12 Loreto Playground | 20 Matthews Muliner
Playground | 28 Ferris Family Burial Plot |
| | 13 Bufano Park | 21 Bruckner Playground | 29 Derosa O'Boyle Triangle |
| | 14 Burns Playground | 22 The Pearly Gates | 30 Park |

2015 District Statistics

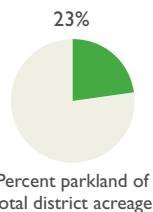
BRONX
CITY COUNCIL
DISTRICT

13



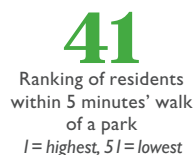
PARKS ACREAGE

	CD13	CITYWIDE ¹
Total District Land (acres)	14,654	266,690
City, State & Federal Parkland ² (acres)	3,371	50,499
Percent Parkland	23%	19%
Parks & Playgrounds ³ (acres)	2,600	23,635
Percent Parks & Playgrounds	18%	9%



POPULATION & PARK ACCESS

	CD13	CITYWIDE
Resident Population	160,032	8,128,980
Parks & Playground acres per 1,000 residents	16.2	2.9
Residents within 5 minutes' walk of a park	40%	61%
Residents under 18	22%	22%
Park & Playground acres per 1,000 children	74.2	13.3
Residents over 65	16%	12%
Park & Playground acres per 1,000 seniors	103.3	23.3



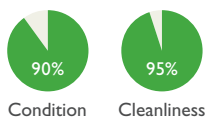
PARK AMENITIES

	CD13	CITYWIDE
Community Gardens	0	11
Recreation Centers	1	1
Playgrounds	28	34
Swimming Pools	0	2



PARKS INSPECTION PROGRAM RATINGS, FISCAL YEAR 2014

	CD13	CITYWIDE
Parks "Acceptable" for Condition	90%	86%
Parks "Acceptable" for Cleanliness	95%	91%



PARK FUNDING, FISCAL YEAR 2010-2014

	CD13	CITYWIDE
Completed Projects (millions)	\$109.6	\$26.1
Funding per Park & Playground acre (millions)	\$0.04	\$0.14



CIVIC ENGAGEMENT

	CD13	CITYWIDE
Registered Voters	65%	73%
Park-related 311 calls per 1,000 residents	13	6.8
Park Volunteer Groups	2	10



SOCIOECONOMICS

	CD13	CITYWIDE
Median Household Income	\$11,509	\$51,270
Population in Poverty	15%	19%
Children Receiving Public Assistance	25%	33%



RESOURCES FOR YOUR COMMUNITY

CITY COUNCIL MEMBER

James Vacca
jvacca@council.nyc.gov
718-931-1721

BRONX COMMUNITY BOARD 9

718-823-3034

BRONX COMMUNITY BOARD 10

718-892-1161

BRONX COMMUNITY BOARD 11

718-892-6262

BRONX COMMUNITY BOARD 12

718-881-4455

CITY OF NEW YORK

311 or www.nyc.gov

STATE & FEDERAL REPRESENTATIVES

www.elections.state.ny.us

PARTNERSHIPS FOR PARKS

www.cityparksfoundation.org/partnerships-for-parks

PARTICIPATORY BUDGETING IN NYC

council.nyc.gov/pb

NEW YORKERS FOR PARKS

www.ny4p.org | 212-838-9410

The Arthur Ross Center for Parks and Open Spaces
55 Broad Street, 23rd Floor
New York, NY 10004

For over 100 years, New Yorkers for Parks has built, protected and promoted parks and open spaces in New York City. Today, NY4P is the citywide independent organization championing quality parks and open spaces for all New Yorkers in all neighborhoods.

Data Sources

All data is from 2014 unless noted. *Parks Acreage*: NYC Department of Parks and Recreation (DPR), NYC Department of City Planning (DCP), National Park Service (NPS), New York State Office of Parks, Recreation, and Historic Preservation (OPRHP). *Population & Park Access*: American Community Survey (ACS) 2007-2011, Infoshare.org, DPR, DCP. *Park Amenities*: DPR, GrowNYC. *PIP Ratings*: DPR. *Park Funding*: DPR, FY 2010-2014. *Civic Engagement*: NYC Board of Elections 2011, NYC Department of Information Technology and Telecommunications (DOITT), and Partnerships for Parks. *Socioeconomics*: ACS 2007-2011, Infoshare.org.

Map Data

All data is from 2014: DPR, DOT, DCP, ESRI, GrowNYC, NPS, OPRHP.

Project Staff

Lucy Robson, Research & Planning Analyst
Haley Cox, Research & Planning Intern
Special Thanks to Alyson Beha

Copyright 2015. New Yorkers for Parks. All rights reserved.

¹Value for the city as a whole; when italicized, average for all City Council Districts. ²Parklands are all city land under the jurisdiction of the New York City Department of Parks and Recreation, the New York State Office of Parks, Recreation and Historic Preservation, and the National Park Service. ³Parks & Playground excludes unvisitable properties, such as greenstreets, triangles, parking lots, undeveloped land, and highway properties.

www.ny4p.org