



Marble Hill
Inwood
Fort George
Washington Heights



Legend

1/4 Mile

City Council Districts

City, State, and
Federal Parkland

Playgrounds

Schoolyards-to-Playgrounds

Community Gardens

Swimming Pools

Recreation Centers

Public Plazas

Privately Owned
Public Spaces (POPS)

(S) New York State park

(F) National Park Service park

*Home to an active volunteer group

Parkland

- 1 Inwood Hill Park*
- 2 Fort Washington Park
- 3 Highbridge Park*
- 4 Fort Tryon Park*
- 5 Harlem River Park*
- 6 Isham Park*
- 7 Sherman Creek*

- 8 J. Hood Wright Park*
- 9 Bennett Rest
- 10 Bennett Park*
- 11 Gorman Park*
- 12 Park
- 13 Roger Morris Park*
- 14 Haven Avenue
- 15 Bridge Park
- 16 Marble Hill Playground

- 17 Monsignor Kett
Playground
- 18 Mitchel Square
- 19 Audubon Playground
- 20 Dyckman House
Museum*
- 21 McKenna Square
- 22 Broadway Malls
- 23 Lt. Wm. Tighe Triangle

- 24 Roberto Clemente
State Park
- 25 West 186th Street
Basketball Court
- 26 Morris-Jumel Ecological
Education Garden
- 27 Plaza Lafayette*

2015 District Statistics

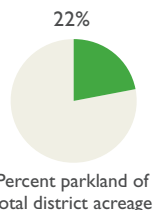
MANHATTAN
CITY COUNCIL
DISTRICT

10



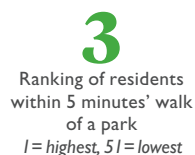
PARKS ACREAGE

	CD10	CITYWIDE ¹
Total District Land (acres)	2,815	266,690
City, State & Federal Parkland ² (acres)	609	50,499
Percent Parkland	22%	19%
Parks & Playgrounds ³ (acres)	533	23,635
Percent Parks & Playgrounds	19%	9%



POPULATION & PARK ACCESS

	CD10	CITYWIDE
Resident Population	175,951	8,128,980
Parks & Playground acres per 1,000 residents	3	2.9
Residents within 5 minutes' walk of a park	76%	61%
Residents under 18	20%	22%
Park & Playground acres per 1,000 children	15.2	13.3
Residents over 65	11%	12%
Park & Playground acres per 1,000 seniors	26.8	23.3



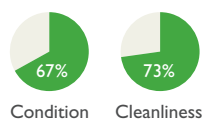
PARK AMENITIES

	CD10	CITYWIDE
Community Gardens	5	11
Recreation Centers	2	1
Playgrounds	33	34
Swimming Pools	2	2



PARKS INSPECTION PROGRAM RATINGS, FISCAL YEAR 2014

	CD10	CITYWIDE
Parks "Acceptable" for Condition	67%	86%
Parks "Acceptable" for Cleanliness	73%	91%



PARK FUNDING, FISCAL YEAR 2010-2014

	CD1	CITYWIDE
Completed Projects (millions)	\$2.7	\$26.1
Funding per Park & Playground acre (millions)	\$0.01	\$0.14



CIVIC ENGAGEMENT

	CD10	CITYWIDE
Registered Voters	74%	73%
Park-related 311 calls per 1,000 residents	1.9	6.8
Park Volunteer Groups	29	10



SOCIOECONOMICS

	CD10	CITYWIDE
Median Household Income	\$25,967	\$51,270
Population in Poverty	25%	19%
Children Receiving Public Assistance	53%	33%



RESOURCES FOR YOUR COMMUNITY

CITY COUNCIL MEMBER

Ydanis Rodriguez
yrodiguez@council.nyc.gov
917-521-2616

MANHATTAN COMMUNITY BOARD 12

212-568-8500

BRONX COMMUNITY BOARD 7

718-933-5650

BRONX COMMUNITY BOARD 8

718-884-3959

CITY OF NEW YORK

311 or www.nyc.gov

STATE & FEDERAL REPRESENTATIVES

www.elections.state.ny.us

PARTNERSHIPS FOR PARKS

www.cityparksfoundation.org/partnerships-for-parks

PARTICIPATORY BUDGETING IN NYC

council.nyc.gov/pb

NEW YORKERS FOR PARKS

www.ny4p.org | 212-838-9410

The Arthur Ross Center for Parks and Open Spaces
55 Broad Street, 23rd Floor
New York, NY 10004

For over 100 years, New Yorkers for Parks has built, protected and promoted parks and open spaces in New York City. Today, NY4P is the citywide independent organization championing quality parks and open spaces for all New Yorkers in all neighborhoods.

Data Sources

All data is from 2014 unless noted. *Parks Acreage*: NYC Department of Parks and Recreation (DPR), NYC Department of City Planning (DCP), National Park Service (NPS), New York State Office of Parks, Recreation, and Historic Preservation (OPRHP). *Population & Park Access*: American Community Survey (ACS) 2007-2011, Infoshare.org, DPR, DCP. *Park Amenities*: DPR, GrowNYC. *PIP Ratings*: DPR. *Park Funding*: DPR, FY 2010-2014. *Civic Engagement*: NYC Board of Elections 2011, NYC Department of Information Technology and Telecommunications (DOITT), and Partnerships for Parks. *Socioeconomics*: ACS 2007-2011, Infoshare.org.

Map Data

All data is from 2014: DPR, DOT, DCP, ESRI, GrowNYC, NPS, OPRHP.

Project Staff

Lucy Robson, Research & Planning Analyst
Haley Cox, Research & Planning Intern
Michael Bierman & Rori Spivey, Graphic Design
Special Thanks to Alyson Beha

Copyright 2015. New Yorkers for Parks. All rights reserved.

www.ny4p.org

¹Value for the city as a whole; when italicized, average for all City Council Districts. ²Parklands are all city land under the jurisdiction of the New York City Department of Parks and Recreation, the New York State Office of Parks, Recreation and Historic Preservation, and the National Park Service. ³Parks & Playground excludes unvisitable properties, such as greenstreets, triangles, parking lots, undeveloped land, and highway properties.