



Harlem
Hamilton Heights
Manhattanville
South Harlem



Legend

1/4 Mile

City Council Districts

City, State, and
Federal Parkland

Playgrounds

Schoolyards-to-Playgrounds

Community Gardens

Swimming Pools

Recreation Centers

Public Plazas

Privately Owned
Public Spaces (POPS)

(S) New York State park

(F) National Park Service park

*Home to an active volunteer group

Parkland

- 1 St. Nicholas Park*
- 2 Marcus Garvey Park*
- 3 Harlem River Park*
- 4 Jackie Robinson Park*
- 5 Col. Young Playground
- 6 Holcombe Rucker Park
- 7 Highbridge Park
- 8 Frederick Johnson Plgd*

- 9 Adam Clayton Powell Jr. Malls*
- 10 Harlem Lane Playground
- 11 Harlem River Park*
- 12 Howard Bennett Plgd
- 13 Renaissance Playground
- 14 Hamilton Grange National Memorial (F)
- 15 Annunciation Park

- 16 Martin Luther King Playground
- 17 Abraham Lincoln Plgd
- 18 Alice Korngay Triangle*
- 19 Colonel Charles Young Triangle
- 20 Moore Playground
- 21 Fred Samuel Playground*
- 22 Eugene McCabe Field

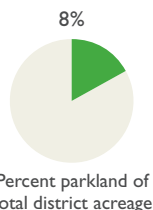
- 23 St. Nicholas Playground South
- 24 Courtney Callender Playground*
- 25 St. Nicholas Playground North
- 26 William McCray Plgd
- 27 Bradhurst Urban Renewal Park

2015 District Statistics



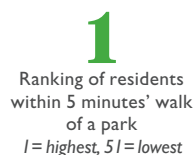
PARKS ACREAGE

	CD9	CITYWIDE ¹
Total District Land (acres)	1,441	266,690
City, State & Federal Parkland ² (acres)	110	50,499
Percent Parkland	8%	19%
Parks & Playgrounds ³ (acres)	107	23,635
Percent Parks & Playgrounds	7%	9%



POPULATION & PARK ACCESS

	CD9	CITYWIDE
Resident Population	165,722	8,128,980
Parks & Playground acres per 1,000 residents	0.6	2.9
Residents within 5 minutes' walk of a park	80%	61%
Residents under 18	22%	22%
Park & Playground acres per 1,000 children	2.9	13.3
Residents over 65	11%	12%
Park & Playground acres per 1,000 seniors	5.9	23.3



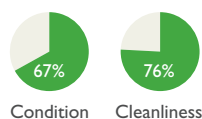
PARK AMENITIES

	CD9	CITYWIDE
Community Gardens	35	11
Recreation Centers	3	1
Playgrounds	41	34
Swimming Pools	7	2



PARKS INSPECTION PROGRAM RATINGS, FISCAL YEAR 2014

	CD9	CITYWIDE
Parks "Acceptable" for Condition	67%	86%
Parks "Acceptable" for Cleanliness	76%	91%



PARK FUNDING, FISCAL YEAR 2010-2014

	CD9	CITYWIDE
Completed Projects (millions)	\$17	\$26.1
Funding per Park & Playground acre (millions)	\$0.16	\$0.14



CIVIC ENGAGEMENT

	CD10	CITYWIDE
Registered Voters	88%	73%
Park-related 311 calls per 1,000 residents	3.3	6.8
Park Volunteer Groups	24	10



SOCIOECONOMICS

	CD9	CITYWIDE
Median Household Income	\$27,746	\$51,270
Population in Poverty	28%	19%
Children Receiving Public Assistance	38%	33%



RESOURCES FOR YOUR COMMUNITY

CITY COUNCIL MEMBER

Inez Dickens
dickens@council.nyc.gov
212-678-4505

MANHATTAN COMMUNITY BOARD 9
212-864-6200

MANHATTAN COMMUNITY BOARD 10
212-749-3105

MANHATTAN COMMUNITY BOARD 11
212-831-8929

CITY OF NEW YORK
311 or www.nyc.gov

STATE & FEDERAL REPRESENTATIVES
www.elections.state.ny.us

PARTNERSHIPS FOR PARKS
www.cityparksfoundation.org/partnerships-for-parks

PARTICIPATORY BUDGETING IN NYC
council.nyc.gov/pb

NEW YORKERS FOR PARKS

www.ny4p.org | 212-838-9410
The Arthur Ross Center for Parks and Open Spaces
55 Broad Street, 23rd Floor
New York, NY 10004

For over 100 years, New Yorkers for Parks has built, protected and promoted parks and open spaces in New York City. Today, NY4P is the citywide independent organization championing quality parks and open spaces for all New Yorkers in all neighborhoods.

Data Sources

All data is from 2014 unless noted. *Parks Acreage*: NYC Department of Parks and Recreation (DPR), NYC Department of City Planning (DCP), National Park Service (NPS), New York State Office of Parks, Recreation, and Historic Preservation (OPRHP). *Population & Park Access*: American Community Survey (ACS) 2007-2011, Infoshare.org, DPR, DCP. *Park Amenities*: DPR, GrowNYC. *PIP Ratings*: DPR. *Park Funding*: DPR, FY 2010-2014. *Civic Engagement*: NYC Board of Elections 2011, NYC Department of Information Technology and Telecommunications (DOITT), and Partnerships for Parks. *Socioeconomics*: ACS 2007-2011, Infoshare.org.

Map Data

All data is from 2014: DPR, DOT, DCP, ESRI, GrowNYC, NPS, OPRHP.

Project Staff

Lucy Robson, Research & Planning Analyst
Haley Cox, Research & Planning Intern
Michael Bierman & Rori Spivey, Graphic Design
Special Thanks to Alyson Beha

Copyright 2015. New Yorkers for Parks. All rights reserved.

www.ny4p.org

¹Value for the city as a whole; when italicized, average for all City Council Districts. ²Parklands are all city land under the jurisdiction of the New York City Department of Parks and Recreation, the New York State Office of Parks, Recreation and Historic Preservation, and the National Park Service. ³Parks & Playground excludes unvisitable properties, such as greenstreets, triangles, parking lots, undeveloped land, and highway properties.